






- | | |
|--|--|
|  NRO |  Conservation Easements |
|  Private Land |  Major Roads |
|  Federal Land | |



Parcel Boundary, Route and Administrative Boundary: Teton County GIS Data Archive
 Aerial Photo: 2006 National Agricultural Imagery Program (NAIP)